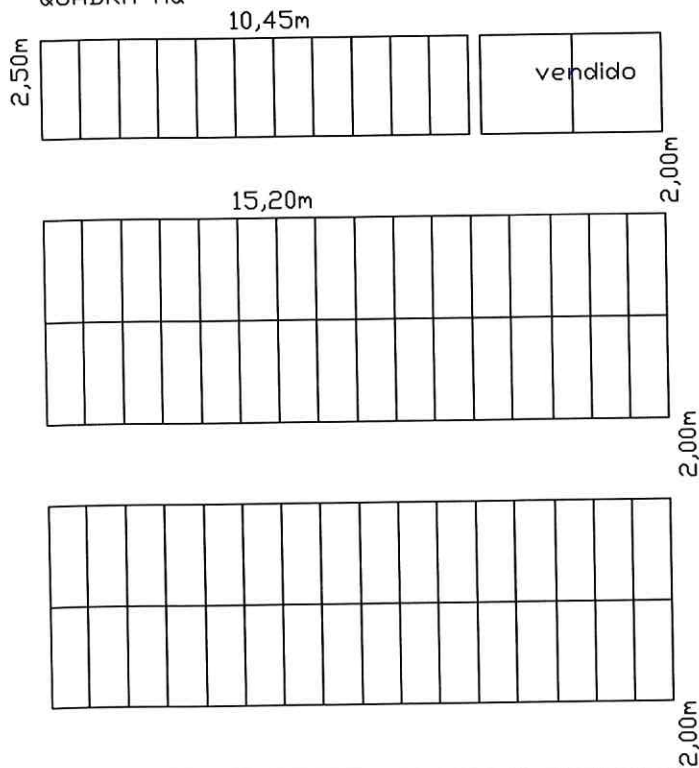


23	24	25	26	27	28	29	30	31	32	33
12	13	14	15	16	17	18	19	20	21	22
1	2	3	4	5	6	7	8	9	10	11

1 x 33 = 33

QUADRA AQ



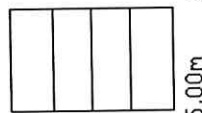
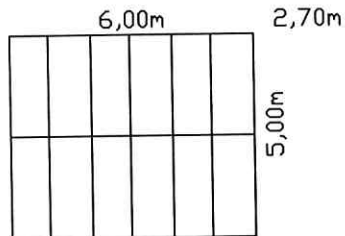
33	34	35	36	37	38	39	40	41	42	43	44	45	46	47	48
17	18	19	20	21	22	23	24	25	26	27	28	29	30	31	32
1	2	3	4	5	6	7	8	9	10	11	12	13	14	15	16

4 x 48 = 192

13	14	15	16	17	18
7	8	9	10	12	12
1	2	3	4	5	6

2 x 18 = 36

QUADRA AQ



9	10	11	12
5	6	7	8
1	2	3	4

1 x 12 = 12

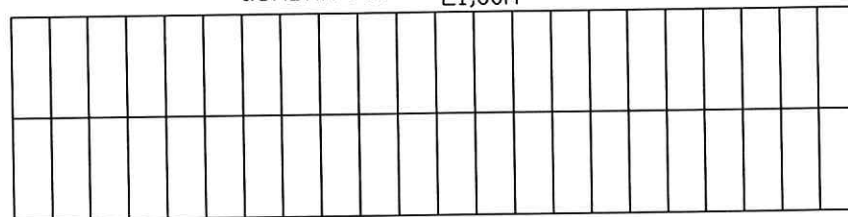
TOTAL = 537 un

COORDENADAS GEOGRÁFICAS:

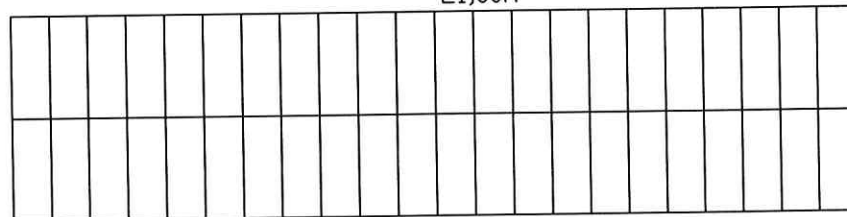
LATITUDE: -18°59'33.62"

LONGITUDE: -46°19'32.66"

QUADRA AR 21,00m



21,00m



45	46	47	48	49	50	51	52	53	54	55	56	57	58	59	60	61	62	63	64	65	66
23	24	25	26	27	28	29	30	31	32	33	34	35	36	37	38	39	40	41	42	43	44
1	2	3	4	5	6	7	8	9	10	11	12	13	14	15	16	17	18	19	20	21	22

4 x 66 = 264

CROQUI

JAZIGOS VERTICAIS CEMITÉRIO  
Desenho - Fernando F. Rocha  
Janeiro de 2021

*Fernando*  
Fernando Ferreira Rocha  
Eng. Civil / Metalúrgico  
CREA 77.437/D-MG